

**PUBLIC PATH CREATION AND  
DEFINITIVE MAP AND STATEMENT MODIFICATION ORDER  
HIGHWAYS ACT 1980, WILDLIFE AND COUNTRYSIDE ACT 1981**

**The Oxfordshire County Council,  
Shrivenham Footpath No. 15 (part) & Footpath No. 18,  
Public Path Creation and Definitive Map and Statement Modification Order  
2026**

This Order is made by The Oxfordshire County Council ('the authority') under section 26 of the Highways Act 1980 because it appears to the authority that, having regard to the matters set out in section 26(1), there is a need for a public footpath over the land to which this Order relates, and that it is expedient that the way should be created.

This Order is also made under section 53A(2) of the Wildlife and Countryside Act 1981 ("the 1981 Act") because it appears to the authority that the Oxfordshire County Council Definitive Map and Statement of Public Rights of Way for Oxfordshire require modification in consequence of the occurrence of an event specified in section 53(3)(a)(iii) of the 1981 Act, namely, the creation (as authorised by this Order) of a new right of way over land in the area to which the plan relates, being a right of way such that the land over which the rights subsists is a public footpath.


Vale of White Horse District Council has been consulted as required by Section 26(3) of the Highways Act 1980.

**BY THIS ORDER:**

1. There shall be from the date of confirmation of this Order a public right of way over the land situated at the recreation ground in the parish of Shrivenham and shown by a bold broken line on the plan attached to this Order and described in Part 1 of the Schedule to this Order, and thereupon the Oxfordshire County Council Definitive Map of Public Rights of Way for Oxfordshire shall be modified by adding that public right of way, and the Definitive Statement shall be modified as described in Part 2 of the Schedule to this Order.

**Dated this** *Twenty-seventh* **day of** *April* **2026**

**THE COMMON SEAL OF THE OXFORDSHIRE COUNTY COUNCIL  
was hereto affixed in the presence of :-**



**County Solicitor/Designated Officer**



*162/26*

## SCHEDULE

### PART 1

#### DESCRIPTION OF LAND

##### ***Shrivenham Footpath No. 15***

ALL THAT strip of land at the recreation ground in the parish of Shrivenham, Oxfordshire shown as a bold broken line on the plan attached to this Order running from OS Grid Ref SU 2375 8902 (Point A on the Order plan) generally eastwards for approximately 150m via SU 2381 8902 (Point D) and SU 2389 8901 (Point E) to SU 2390 8901 (Point G), and then east-north-eastwards for approximately 21m to Manor Lane at SU 2391 8901 (Point H).

Width: 3.0 metres

##### ***Shrivenham Footpath No. 18***

ALL THAT strip of land at the recreation ground in the parish of Shrivenham, Oxfordshire shown as a bold broken line on the plan attached to this Order running from OS Grid Ref SU 2389 8901 (Point E on the Order plan) north-north-westwards for approximately 59m to SU 2384 8911 (Point F) and generally north-north-eastwards for approximately 96m to Lawrence Avenue at SU 2384 8915 (Point I).

Widths:

3.0 metres between SU 2389 8901 (Point E) and SU 2384 8911 (Point F);  
2.0 metres between SU 2384 8911 (Point F) and SU 2384 8915 (Point I).

## PART 2

## Modification of Definitive Statement

## Variation of particulars of path

Path Number	Status	Description	Width	Conditions & Limitations	Remarks (not forming part of the Definitive Statement)
Shrivenham 15	FP	From Highworth Road (B4000) E and ENE to Manor Lane.	3.0 metres between SU 2375 8902 and SU 2391 8901.	-	<i>[Part added by Highways Act 1980 S.26 Creation Order confirmed...]</i> *
Shrivenham 18	FP	From FP15 leading NNW and NNE to Lawrence Avenue.	3.0 metres between SU 2389 8901 and SU 2384 8911;  2.0 metres between SU 2384 8911 and SU 2384 8915.	-	<i>[Added by Highways Act 1980 S.26 Creation Order confirmed...]</i> *

(\*date of confirmation to be advised)

# Shrivenham FP15 (part) & FP18 Public Path Creation and Definitive Map and Statement Modification Order 2026

423600

423700

423800

423900



**OXFORDSHIRE  
COUNTY COUNCIL**

Route of Shrivenham Footpath  
No. 15 (part) to be extinguished  
under concurrent Extinguishment  
Order (see Drawing No.  
HA1980/876e/03851)

A - B - C

Length: 180 m approx.

**New routes to be created**

A - D - E - G - H (FP15)

E - F - I (FP18)

Lengths: 171 m approx. (A-D-E-G-H)  
155 m approx. (E-F-I)

Widths: 3.0 m. (A-D-E-G-H, E-F)  
2.0 m. (F-I)

**Approximate route of unaffected  
rights of way**

Public Footpath

0 15 30 60 Meters

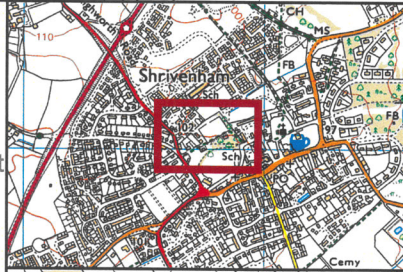
Scale: 1:1,500 @ A4 Date: 24/04/2026

OS ref: SU 28 NW Drawn by: CC

Drawing No: HA 1980/876c/03851

Director of Environment and Highways  
Oxfordshire County Council  
County Hall, OX1 1ND

© Crown copyright and database rights  
2026 OS AC0000851087. You are  
permitted to use this data solely to  
enable you to respond to, or interact  
with, the organisation that provided you  
with the data. You are not permitted to  
copy, sub-licence, distribute or sell any  
of this data to third parties in any form.



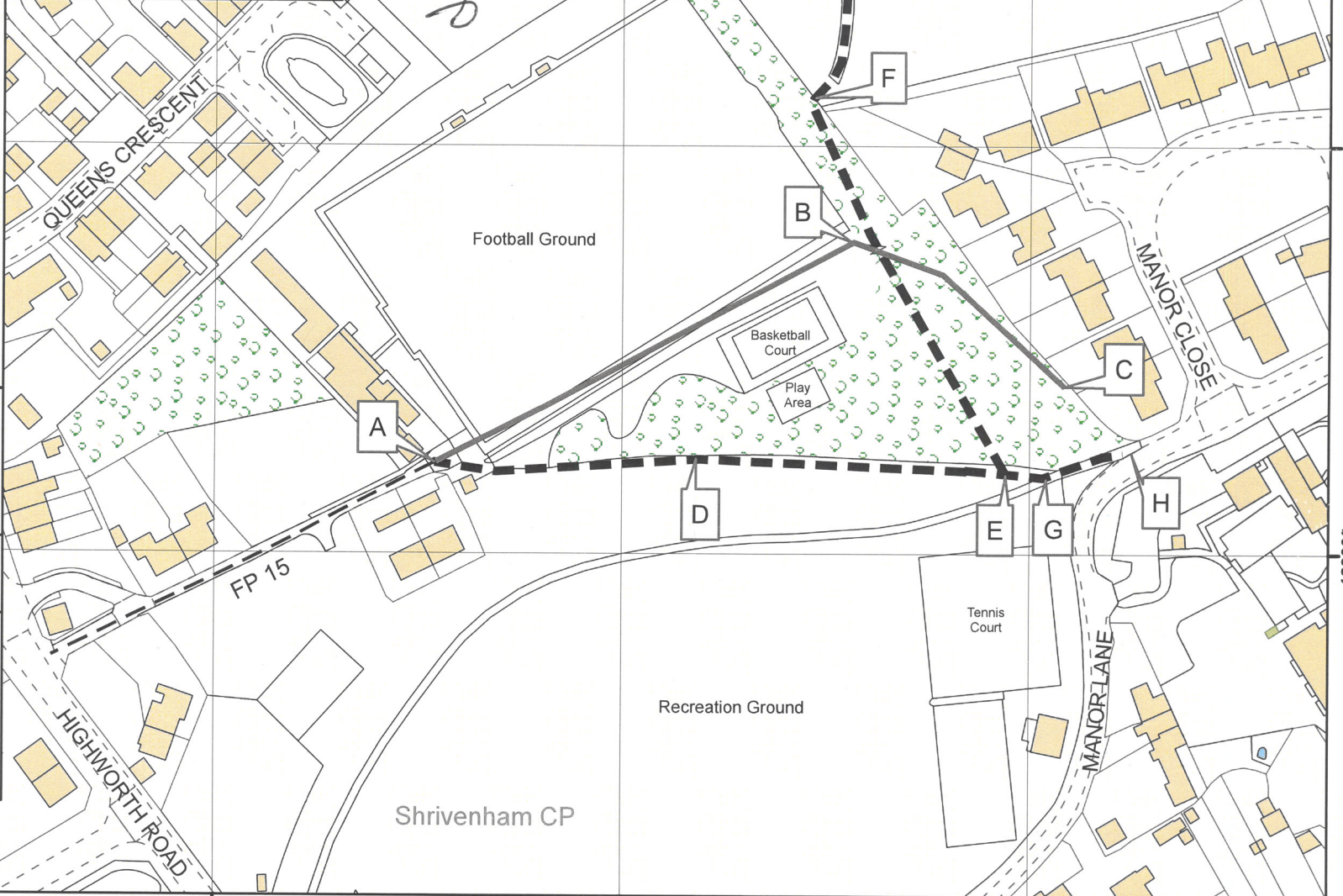
189100

189000



189100

189000



423600

423700

423800

423900

Shrivenham CP

Dated 27 April 2026

---

**The Oxfordshire County Council,  
Shrivenham Footpath No. 15 (part) &  
Footpath No. 18, Public Path Creation  
and Definitive Map and Statement  
Modification Order 2026**

---

The **Common Seal** of **The Oxfordshire County Council** )  
was hereto affixed the 10<sup>th</sup> day of *June* 2026 )  
in confirmation of the creation and modification )  
in the within-written Order in the presence of:- )



388/26

**Designated Officer**