

**PUBLIC PATH EXTINGUISHMENT AND
DEFINITIVE MAP AND STATEMENT MODIFICATION ORDER
HIGHWAYS ACT 1980, WILDLIFE AND COUNTRYSIDE ACT 1981**

**The Oxfordshire County Council
Shrivenham Footpath No. 15 (part),
Public Path Extinguishment and Definitive Map and Statement
Modification Order 2026**

This Order is made by The Oxfordshire County Council ('the authority') under section 118 of the Highways Act 1980 because it appears to the authority that the footpath described in paragraph 1 below is not needed for public use.

This Order is also made under section 53A(2) of the Wildlife and Countryside Act 1981 ("the 1981 Act") because it appears to the authority that the Oxfordshire County Council Definitive Map and Statement of Public Rights of Way for Oxfordshire requires modification in consequence of the occurrence of an event specified in section 53(3)(a)(i) of the 1981 Act, namely, the extinguishment (as authorised by this Order) of highway shown or required to be shown in the map and statement.


Vale of White Horse District Council has been consulted as required by Section 120(2) of the Highways Act 1980.

BY THIS ORDER:


1. The public right of way over the land situated at the recreation ground in the parish of Shrivenham and shown by a bold continuous line on the map attached to this Order and described in Part 1 of the Schedule to this Order shall be extinguished from the date of its confirmation, and thereupon the Oxfordshire County Council Definitive Map of Public Rights of Way and the Definitive Statement shall be modified by deleting from them that public right of way.
2. Notwithstanding this Order, statutory undertakers with apparatus over/under the land described in Article 1 above shall continue to have the same rights in respect of such apparatus as they had immediately before the date of this Order.

Dated this *twenty-seventh day of April* **2026**

**THE COMMON SEAL OF THE OXFORDSHIRE COUNTY COUNCIL
was hereto affixed in the presence of :-**



County Solicitor/Designated Officer



159/26

SCHEDULE

PART 1

DESCRIPTION OF PATH TO BE EXTINGUISHED

Shrivenham Footpath No. 15

The entire width of Shrivenham Footpath No. 15 running from OS Grid Ref SU 2375 8902 (Point A on the Order plan) east-north-eastwards for approximately 116m to SU 2385 8907 (Point B) and generally south-eastwards for approximately 64m to SU 2390 8904 (Point C).

Shrivenham FP15 (part) Public Path Extinguishment and Definitive Map and Statement Modification Order 2026

423600

423700

423800

423900



**OXFORDSHIRE
COUNTY COUNCIL**

**Route of Shrivenham Footpath
No. 15 (part) to be extinguished**

A - B - C

Length: 180 m approx.

**New routes to be created under
concurrent Creation Order (see
Drawing No. HA1980/876c/03851)**

A - D - E - G - H (FP15)

E - F - I (FP18)



Lengths: 171 m approx. (A-D-E-G-H)
155 m approx. (E-F-I)

Widths: 3.0 m. (A-D-E-G-H, E-F)
2.0 m. (F-I)

**Approximate route of unaffected
rights of way**

Public Footpath



0 15 30 60 Meters

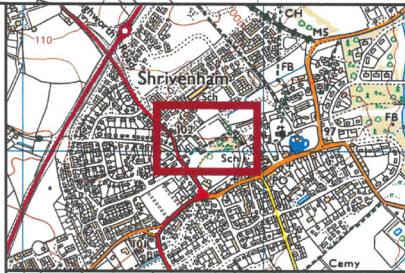
Scale: 1:1,500 @ A4 **Date:** 24/04/2026

OS ref: SU 28 NW **Drawn by:** CC

Drawing No: HA 1980/876e/03851

Director of Environment and Highways
Oxfordshire County Council
County Hall, OX1 1ND

© Crown copyright and database rights
2026 OS AC0000851087. You are
permitted to use this data solely to
enable you to respond to, or interact
with, the organisation that provided you
with the data. You are not permitted to
copy, sub-licence, distribute or sell any
of this data to third parties in any form.



189100

189100

189000

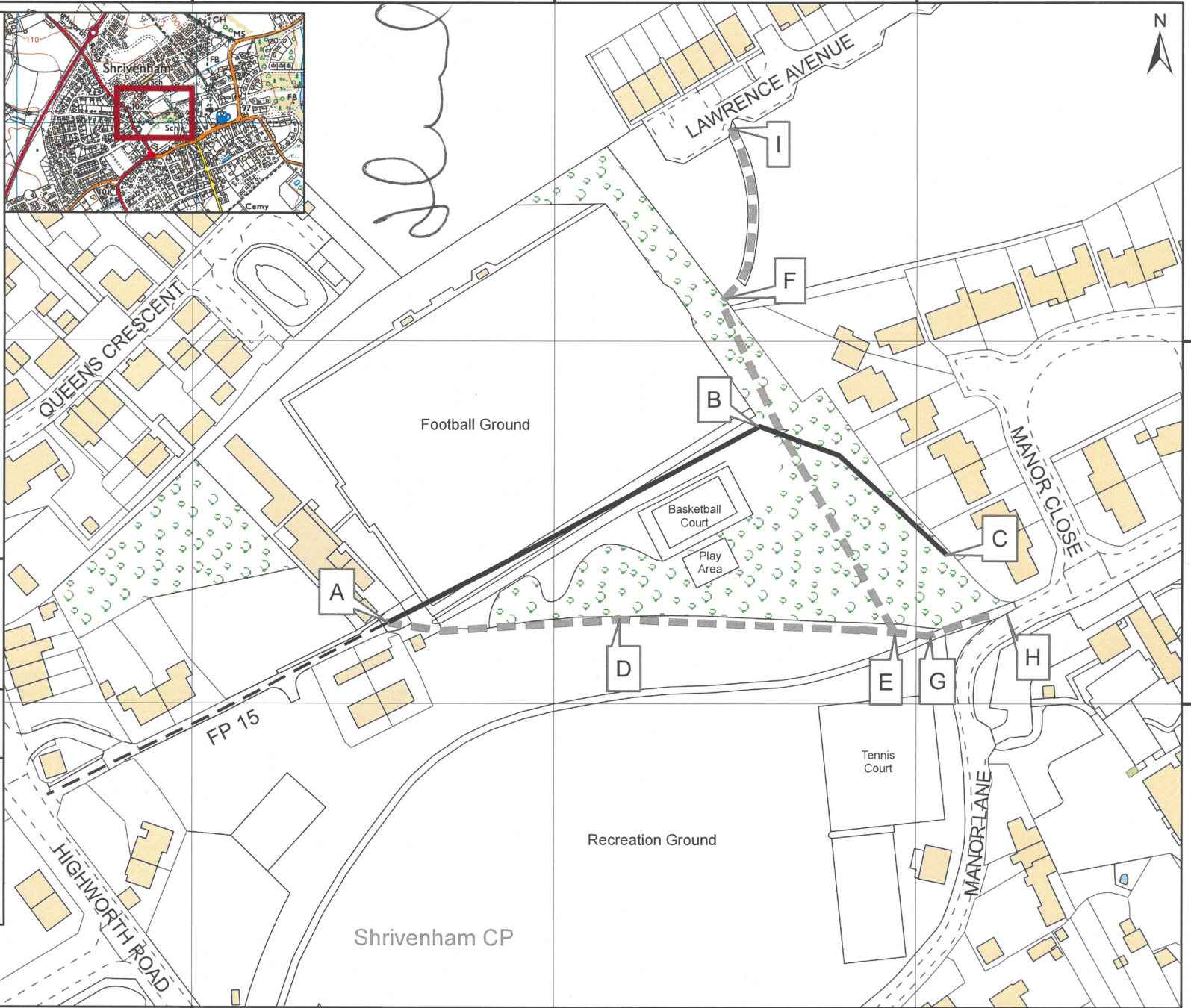
189000

423600

423700

423800

423900



Shrivenham CP

Dated 27 April 2026

**The Oxfordshire County Council,
Shrivenham Footpath No. 15 (part),
Public Path Extinguishment and
Definitive Map and Statement
Modification Order 2026**

The **Common Seal** of The Oxfordshire County Council)
was hereto affixed the 10th day of June 2026)
in confirmation of the extinguishment)
in the within-written Order in the presence of:-)



385126

Designated Officer